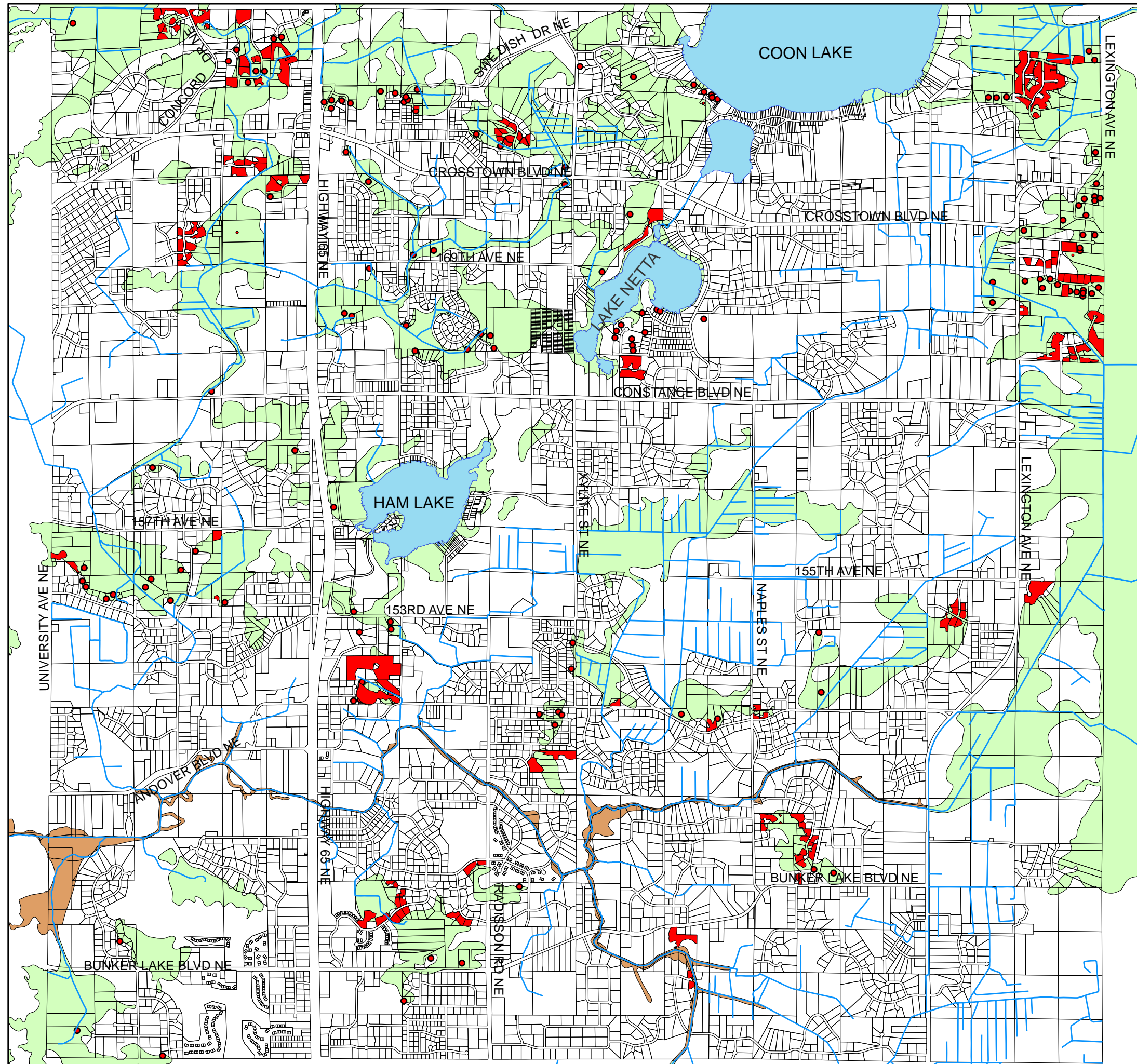









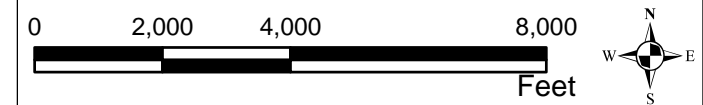
HAM LAKE, MINNESOTA

FLOOD ZONE MAP



Legend

-  Ditches
-  FEMA-LOMA
-  FEMA-LOMA STRUCTURE
-  Zone A
-  Zone A Floodway



Map Date: 3/20/2019

ABBREVIATIONS:
 FEMA - Federal Emergency Management Agency
 LOMA - Letter of Map Amendment
 Zone A - 1% probability of flood in any given year.
 (100 Year Flood)

FLOODPLAIN MAP:
 Features portrayed on this map are a graphical representation, and should be viewed in this context.

Sources:
 Anoka County Engineering & Surveying Departments
 Federal Emergency Management Agency
 (National Flood Insurance Program)

