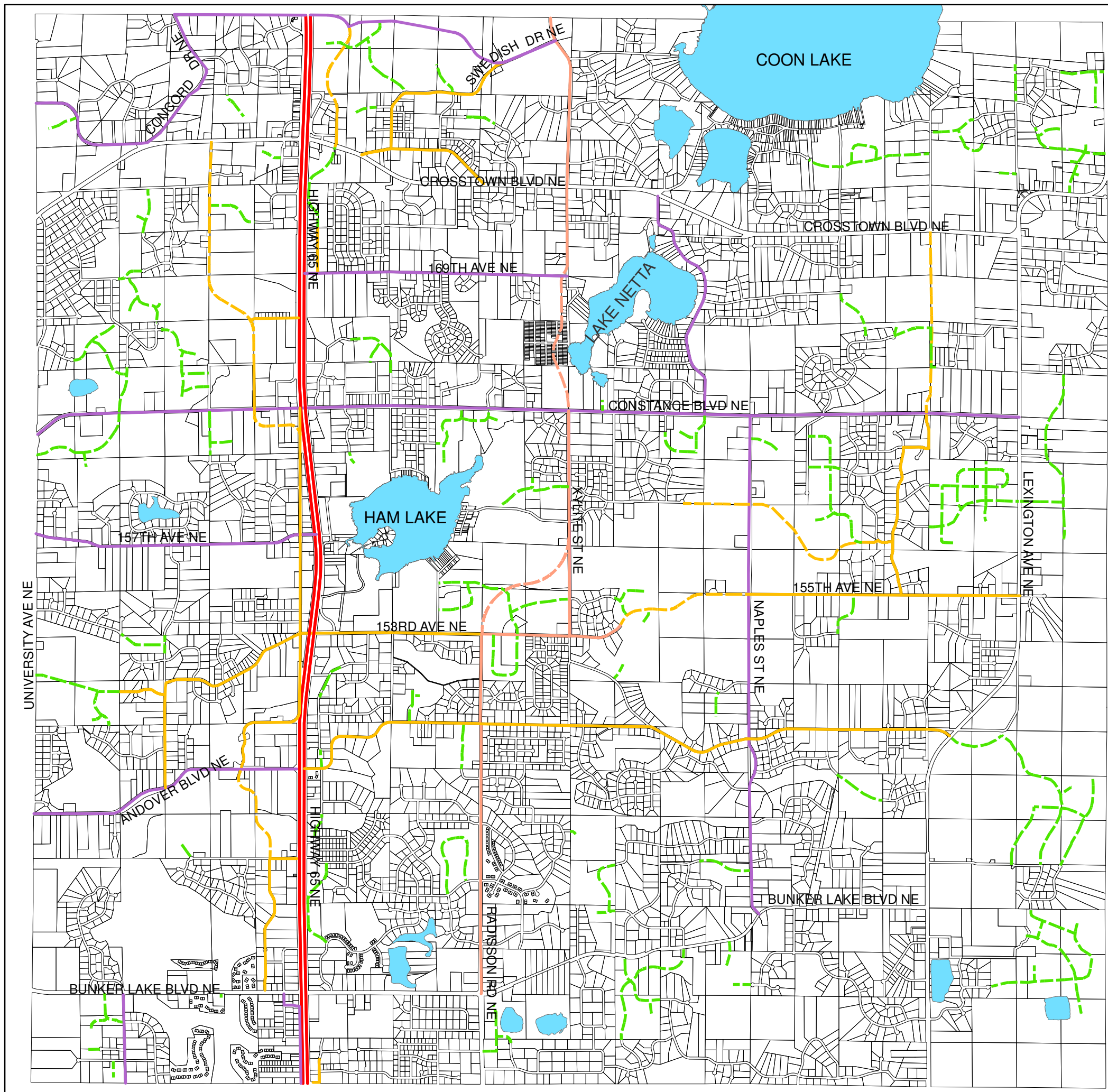


HAM LAKE, MINNESOTA

FUTURE ROADWAY CLASSIFICATION




LEGEND


- Principal Arterial
- Minor Arterial
- Major Collector
- Minor Collector
- - - Proposed Arterial
- - - Proposed Major Collector
- - - Proposed Minor Collector
- - - Proposed Local

0 2,000 4,000 8,000

Feet



MAP DATE: 2/15/2018



Engineering, Inc.
Consulting Engineers