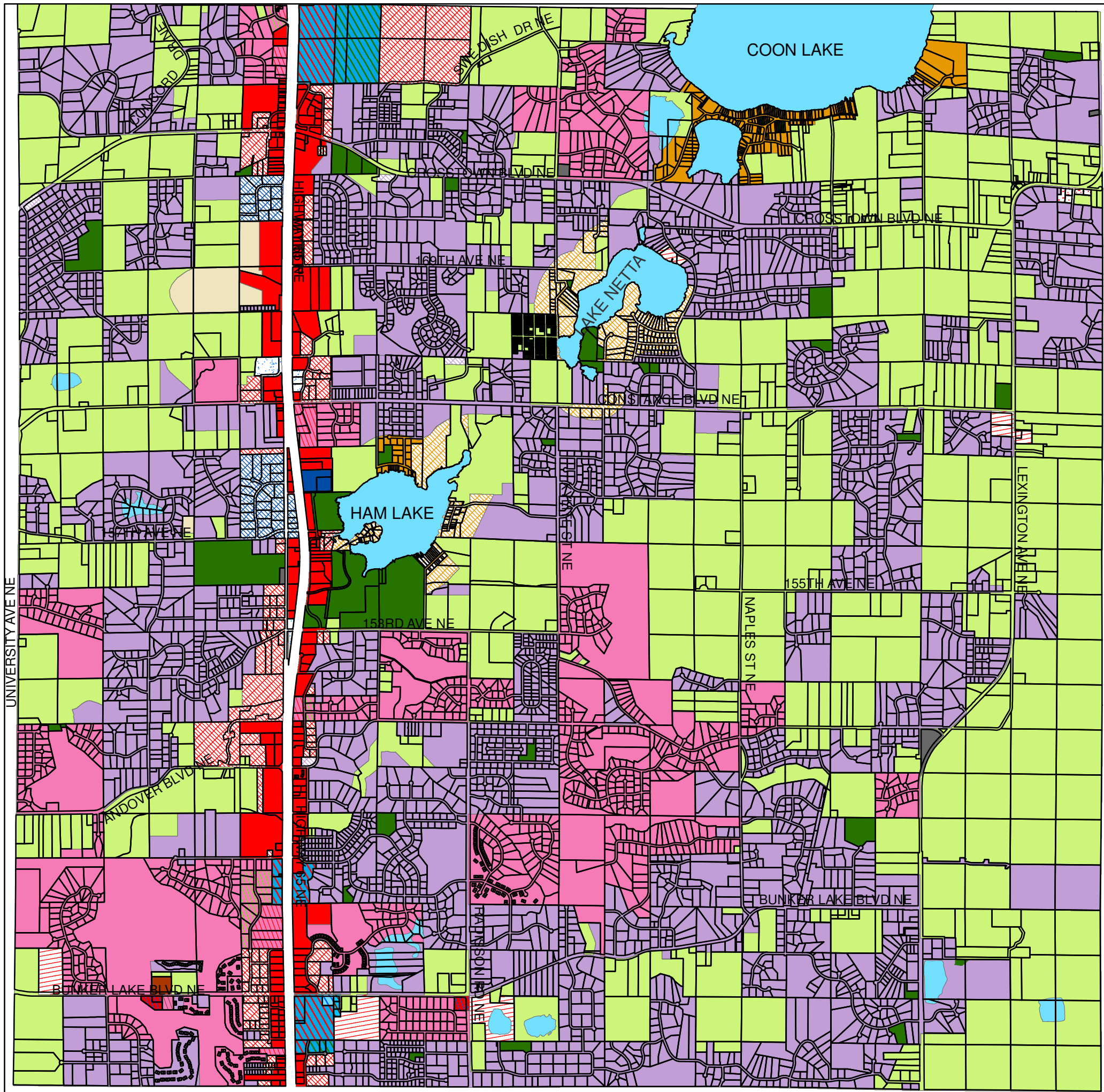




























HAM LAKE, MINNESOTA

ZONING MAP



LEGEND

-  R-A Rural Single Family Residential
-  R-1 Single Family Residential
-  R-2 Multiple Family Residential
-  R-AH Residential-Affordable Housing
-  R-M Residential/Manufactured Mobile Homes
-  RS-1 General Shoreland Residential
-  RS-2 Recreational Shoreland Residential
-  CD-1 Commercial Development Tier 1
-  CD-2 Commercial Development Tier 2
-  CD-3 Commercial Development Tier 3
-  CD-4 Commercial Development Tier 4
-  G-F Government Facilities
-  I-1 Light Industry
-  I-P Industrial Park
-  PUD Planned Unit Development
-  PUD - CD-1 Underlying Use
-  PUD - CD-2 Underlying Use
-  PUD - CD-3 Underlying Use
-  PUD - R-AH Underlying Use
-  TOD Traditional Use Overlay Districts
-  Park
-  Transition Zone - CD-1 Underlying Use
-  Transition Zone - CD-2 Underlying Use
-  Transition Zone - R-1 Underlying Use
-  Transition Zone - R-A Underlying Use



MAP DATE: 3/7/2018

Latest Map Amendment: Ordinance 16-06

